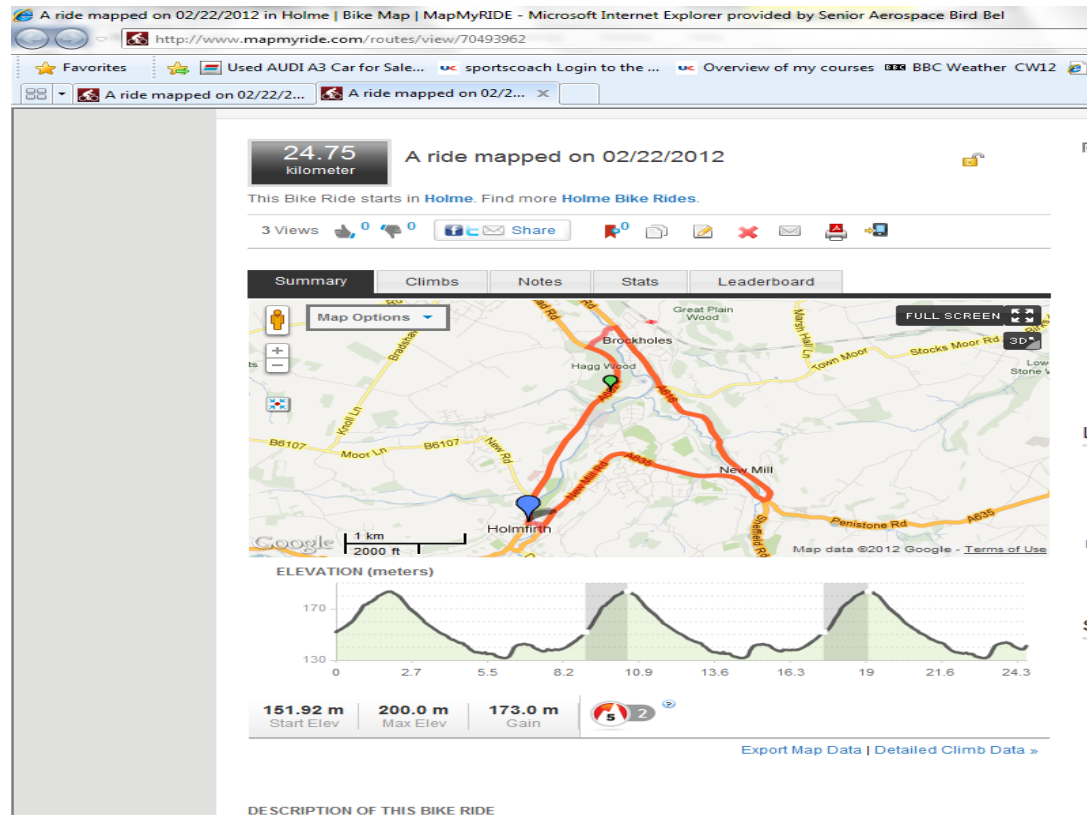



<http://www.mapmyride.com/routes/view/70493962>





- 0km Head **southwest** on **Huddersfield Rd/A6024** toward **New Rd/B6107**
- 0.6km Head **south** on **Huddersfield Rd/A6024** toward **Wood Ln**
- 0.61km Turn left onto **Bridge Ln**
- 0.7km Turn right to stay on **Bridge Ln**
- 0.77km Head **southeast** on **Bridge Ln** toward **Station Rd/A635**
- 0.78km Turn left onto **A635**
- 1.93km Head **northeast** on **New Mill Rd/A635** toward **Heys Rd**  
Continue to follow A635
- 2.8km Head **east** on **Holmfirth Rd/A635** toward **Moorcroft Dr**
- 3.4km Head **southeast** on **Holmfirth Rd/A635** toward **Huddersfield Rd/A616**
- 3.43km Turn left onto **Huddersfield Rd/A616/A635**  
Continue to follow Huddersfield Rd/A616
- 3.52km Head **north** on **Huddersfield Rd/A616** toward **Coal Pit Ln**

4.33km  Head **north** on **Huddersfield Rd/A616** toward **Thurstonland Bank Rd**  
Continue to follow A616

6.11km  Head **northwest** on **New Mill Rd/A616** toward **Rightox Rd**

6.17km  Turn left onto **Smithy PI Ln**

6.21km  Turn right to stay on **Smithy PI Ln**

6.23km  Turn left to stay on **Smithy PI Ln**

6.28km  Head **south** on **Smithy PI Ln** toward **Smithy PI**


6.51km  Head **southwest** on **Smithy PI Ln** toward **Woodhead Rd/A6024**


6.54km  Turn left onto **Woodhead Rd/A6024**

6.95km  Head **south** on **Woodhead Rd/A6024** toward **Lancaster Ln**  
Continue to follow A6024

8.48km  Head **south** on **Huddersfield Rd/A6024** toward **New Rd/B6107**

9.07km  Head **south** on **Huddersfield Rd/A6024** toward **Wood Ln**

9.14km  Turn left onto **Bridge Ln**

9.24km  Turn right to stay on **Bridge Ln**


9.31km  Turn left onto **A635**

9.4km  Head **northeast** on **A635** toward **Bramble Bank**

10.38km  Head **northeast** on **New Mill Rd/A635** toward **Heys Rd**  
Continue to follow A635

11.2km  Head **east** on **Holmfirth Rd/A635** toward **Kirkroyds Ln**


11.83km  Head **southeast** on **Holmfirth Rd/A635** toward **Greenhill Bank Rd**


11.96km  Turn left onto **Huddersfield Rd/A616/A635**  
Continue to follow Huddersfield Rd/A616






















12.18km  Head **northwest** on **Huddersfield Rd/A616** toward **Birchwood Park**  
Continue to follow A616

13.28km  Head **west** on **New Mill Rd/A616** toward **Thurstonland Bank Rd**

14.4km  Head **northwest** on **New Mill Rd/A616** toward **Island Dr**

14.7km  Turn left onto **Smithy PI Ln**

14.75km  Turn right to stay on **Smithy PI Ln**

- 14.77km  Turn left to stay on **Smithy PI Ln**
- 15.08km  Turn left onto **Woodhead Rd/A6024**
- 15.11km  Head **southeast** on **Woodhead Rd/A6024** toward **Lancaster Ln**  
Continue to follow A6024
- 16.95km  Head **south** on **Huddersfield Rd/A6024**
- 17.67km  Turn left onto **Bridge Ln**
- 17.72km  Head **east** on **Bridge Ln** toward **Summervale**
- 17.77km  Turn right to stay on **Bridge Ln**
- 17.85km  Turn left onto **A635**
- 18.38km  Head **northeast** on **New Mill Rd/A635** toward **Bank Ln**
- 19.34km  Head **southeast** on **New Mill Rd/A635** toward **Bill Ln**  
Continue to follow A635
- 20.28km  Head **southeast** on **Holmfirth Rd/A635** toward **The Crescent**
- 20.49km  Turn left onto **Huddersfield Rd/A616/A635**  
Continue to follow Huddersfield Rd/A616
- 20.82km  Head **northwest** on **Huddersfield Rd/A616** toward **Holme Ct**  
Continue to follow A616
- 21.91km  Head **west** on **New Mill Rd/A616** toward **Thurstonland Bank Rd**
- 22.83km  Head **northwest** on **New Mill Rd/A616** toward **Lancaster Ln**
- 23.23km  Turn left onto **Smithy PI Ln**
- 23.28km  Turn right to stay on **Smithy PI Ln**
- 23.3km  Turn left to stay on **Smithy PI Ln**
- 23.42km  Head **southwest** on **Smithy PI Ln** toward **Haggroyd Ln**
- 23.61km  Turn left onto **Woodhead Rd/A6024**
- 23.89km  Head **southeast** on **Woodhead Rd/A6024** toward **Lancaster Ln**